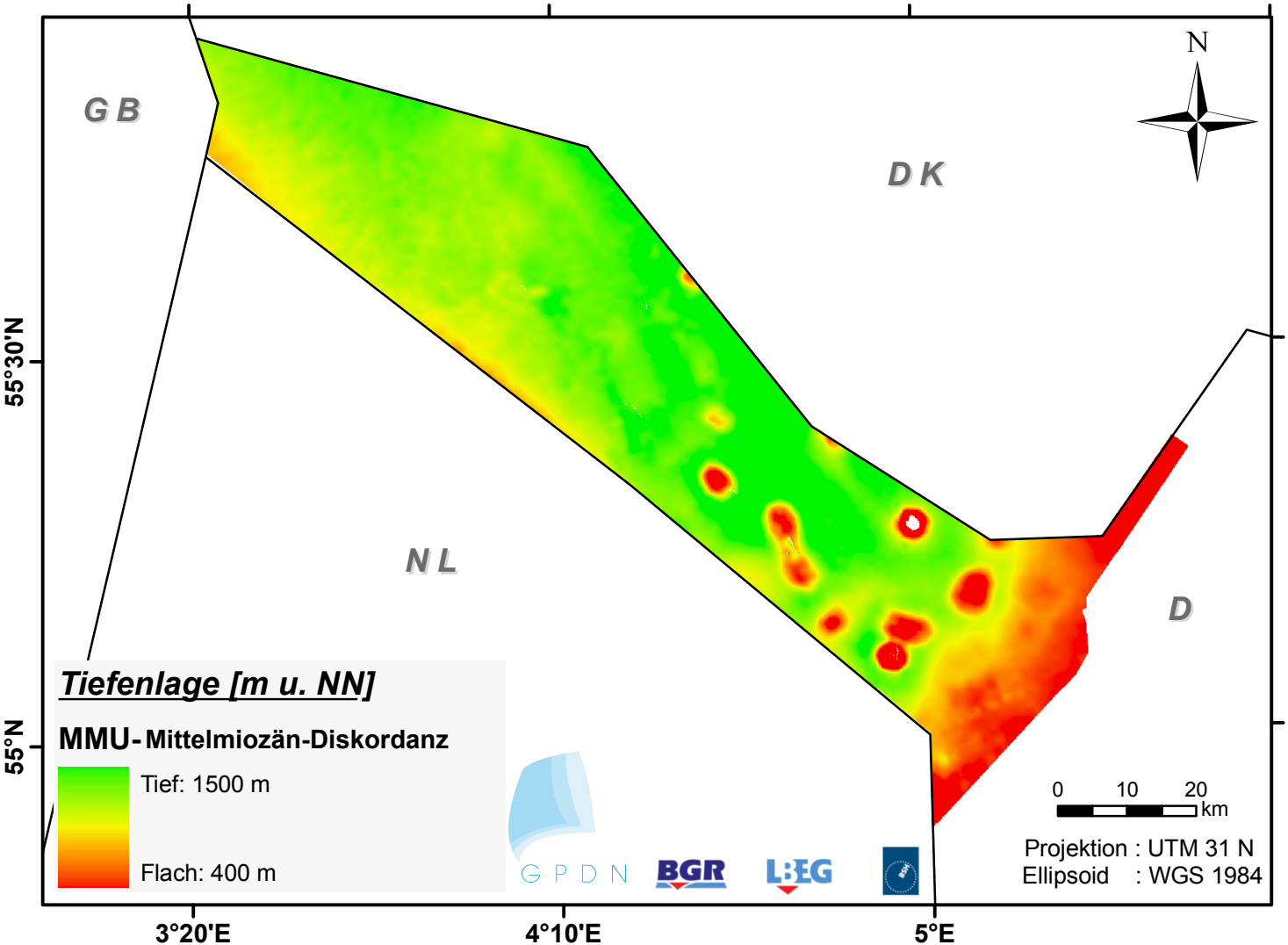
N
GB
DK
NL
D
55°30'N
55°N
3°20'E
4°10'E
5°E
Tiefenlage [m u. NN]
MMU - Mittelmiozän-Diskordanz
Tief: 1500 m
Flach: 400 m
GPDN
BGR
LBEG
0 10 20
km
Projektion : UTM 31 N
Ellipsoid : WGS 1984

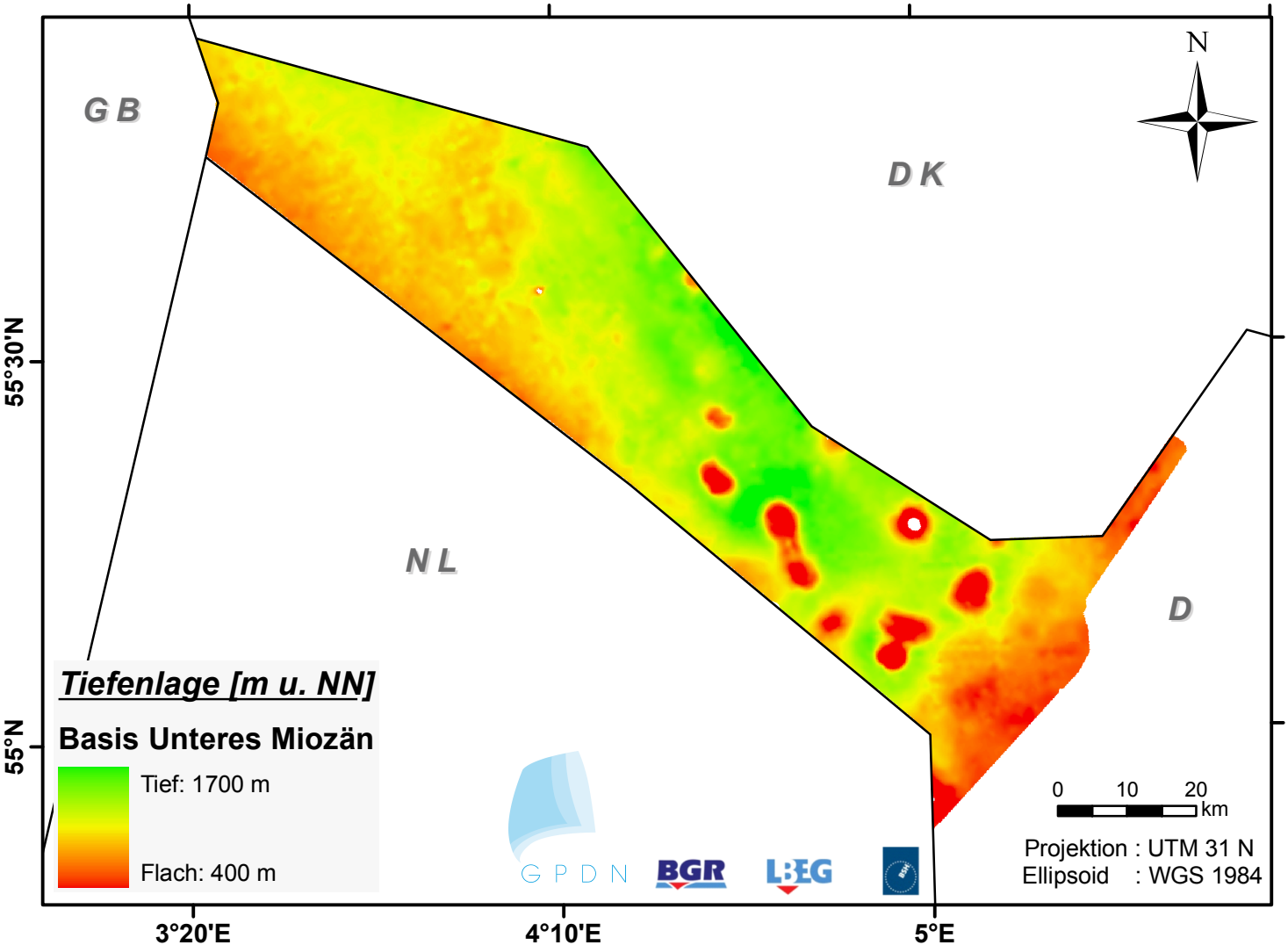
N
G B
D K
N L
D
55°30'N
55°N
3°20'E
4°10'E
5°E
Tiefenlage [m u. NN]
Basis Unteres Miozän
Tief: 1700 m
Flach: 400 m
G P D N
BGR
LBEG
0 10 20
km
Projektion : UTM 31 N
Ellipsoid : WGS 1984

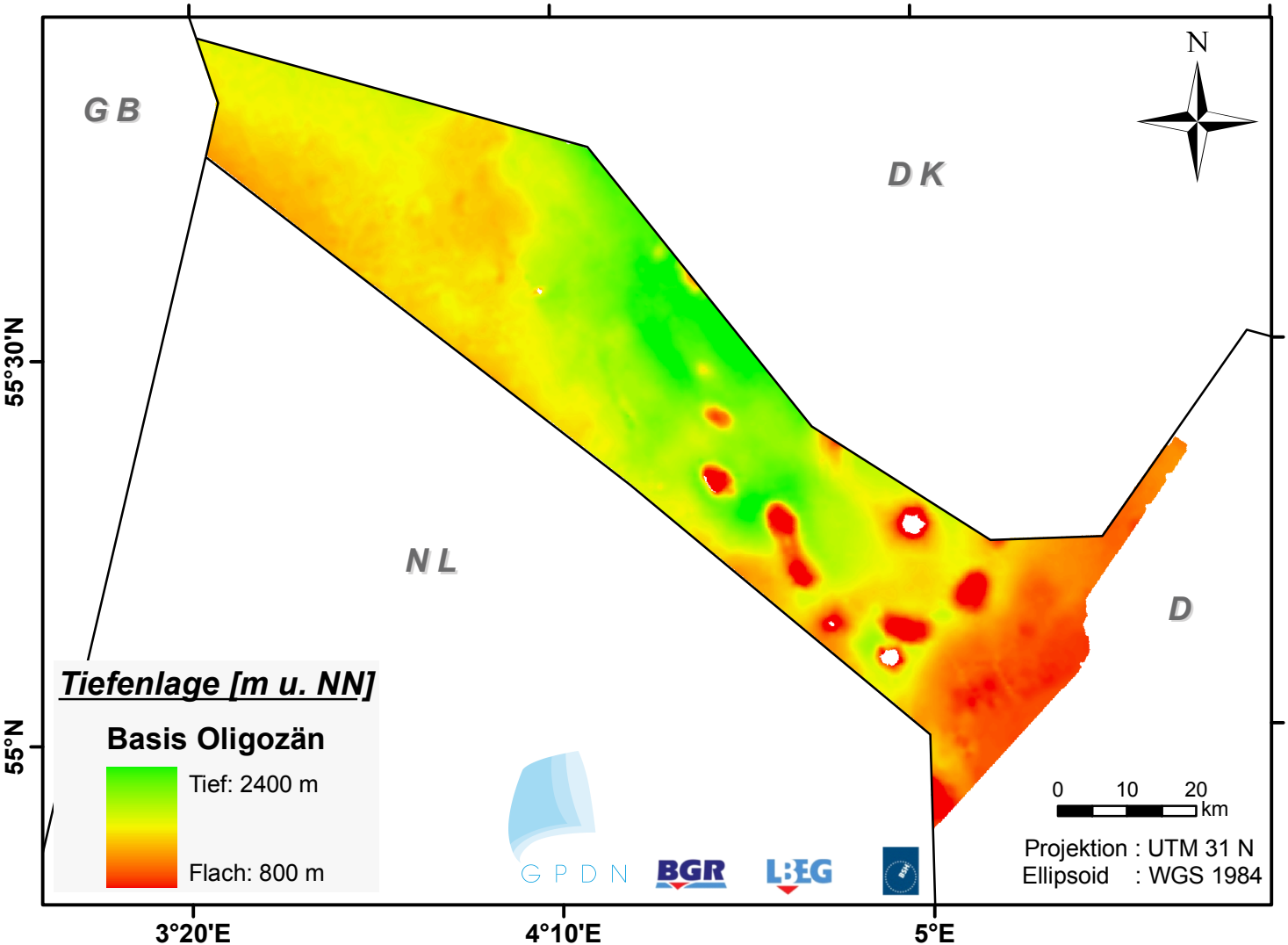
N
GB
DK
NL
D
55°30'N
55°N
3°20'E
4°10'E
5°E
Tiefenlage [m u. NN]
Basis Oligozän
Tief: 2400 m
Flach: 800 m
GPDN
BGR
LBEG
0 10 20
km
Projektion : UTM 31 N
Ellipsoid : WGS 1984

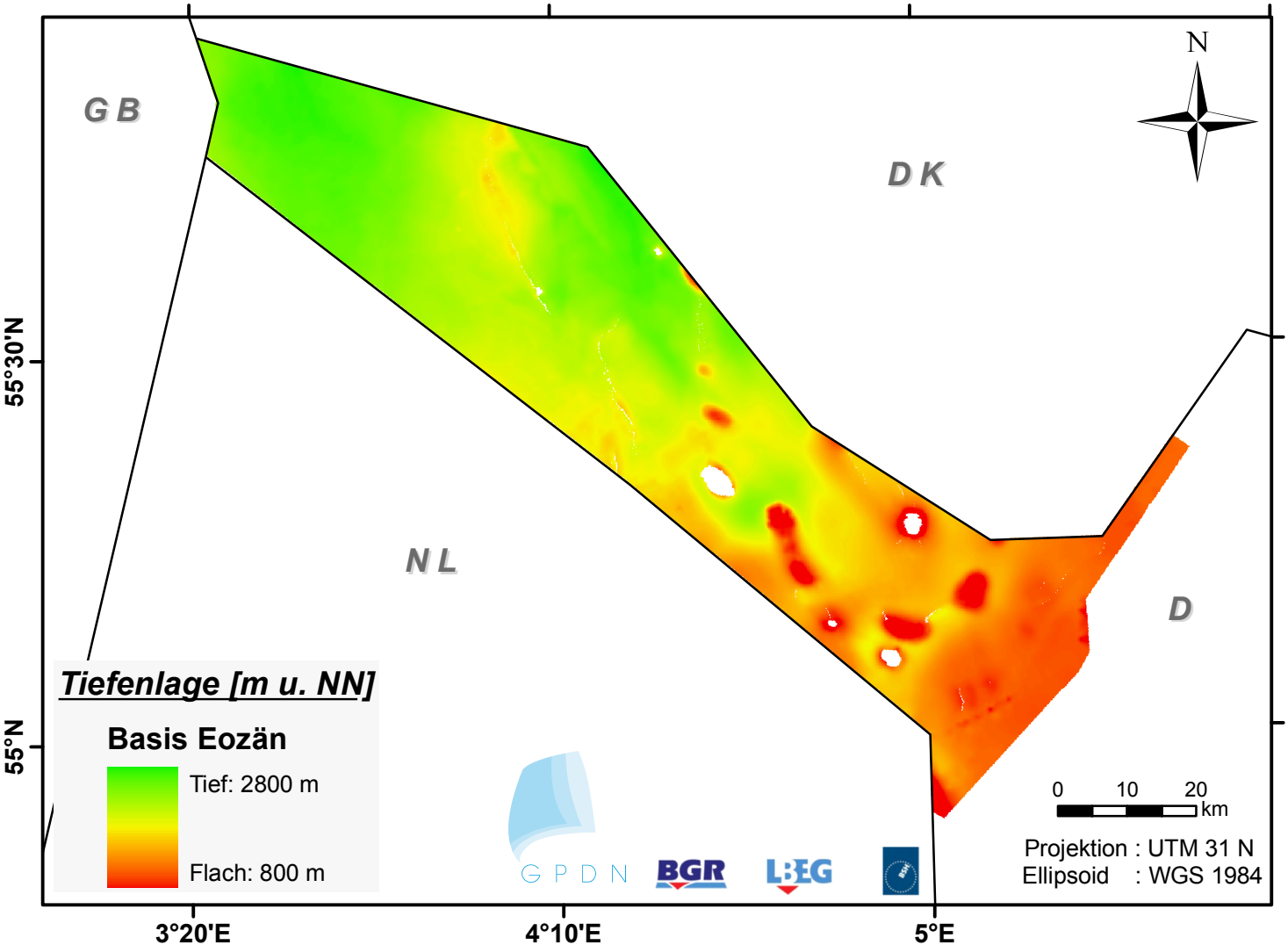
N
GB
DK
NL
D
55°30'N
55°N
3°20'E
4°10'E
5°E
Tiefenlage [m u. NN]
Basis Eozän
Tief: 2800 m
Flach: 800 m
GPDN
BGR
LBEG
0 10 20 km
Projektion : UTM 31 N
Ellipsoid : WGS 1984

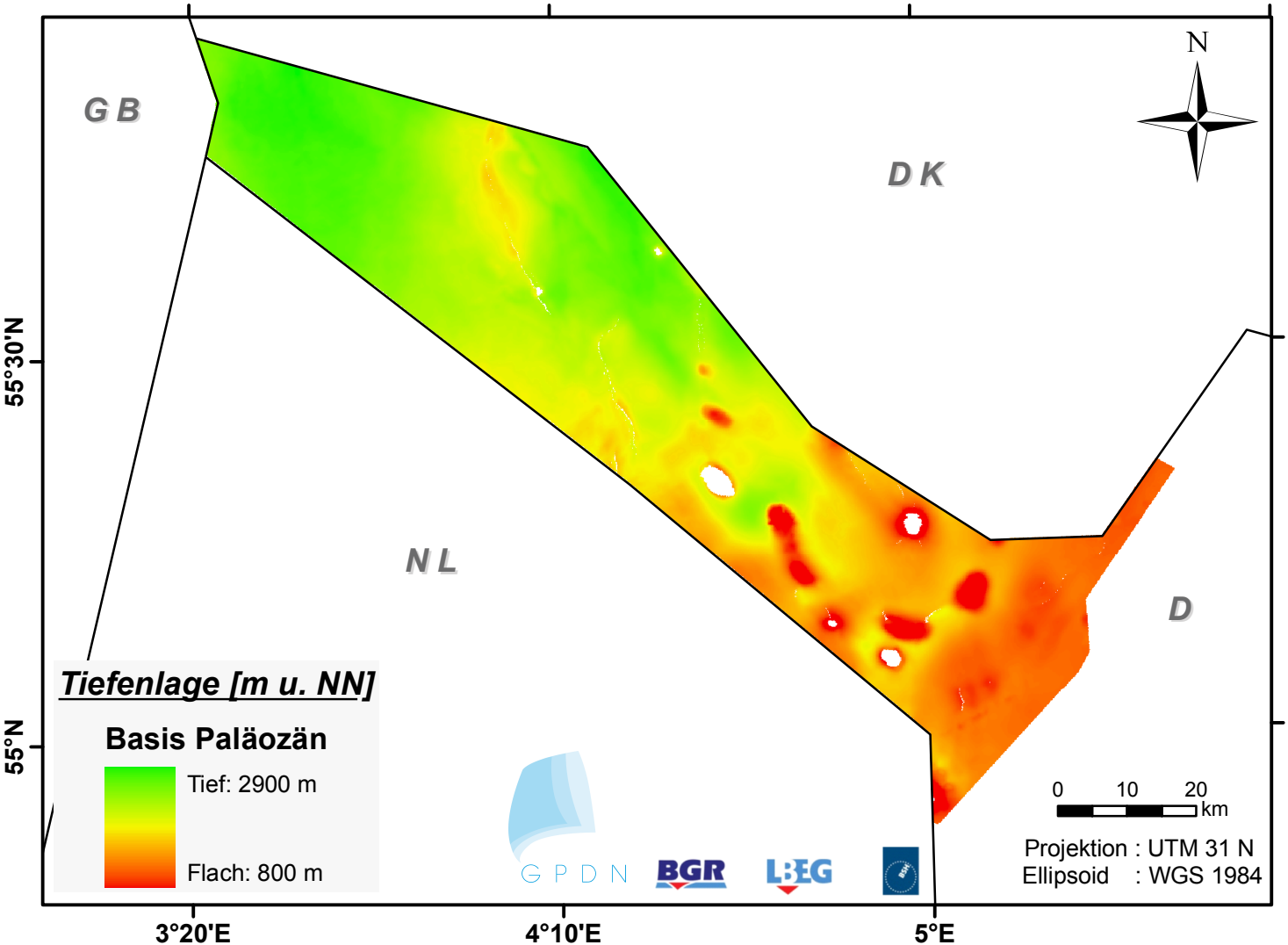
N
GB
DK
NL
D
55°30'N
55°N
3°20'E
4°10'E
5°E
Tiefenlage [m u. NN]
Basis Paläozän
Tief: 2900 m
Flach: 800 m
GPDN
BGR
LBEG
0 10 20 km
Projektion : UTM 31 N
Ellipsoid : WGS 1984

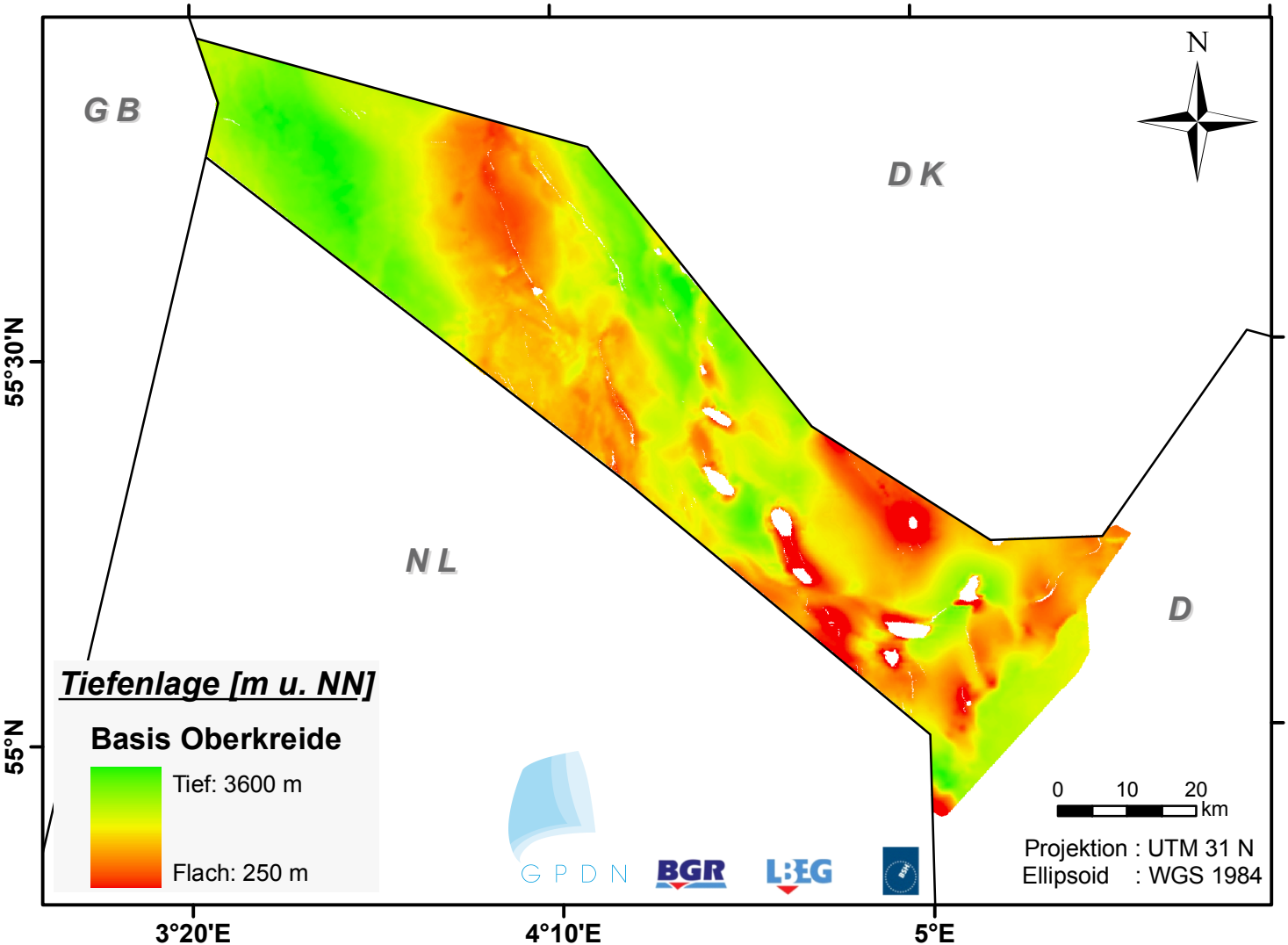
N
GB
DK
NL
D
55°30'N
55°N
3°20'E
4°10'E
5°E
Tiefenlage [m u. NN]
Basis Oberkreide
Tief: 3600 m
Flach: 250 m
GPDN
BGR
LBEG
0 10 20
km
Projektion : UTM 31 N
Ellipsoid : WGS 1984

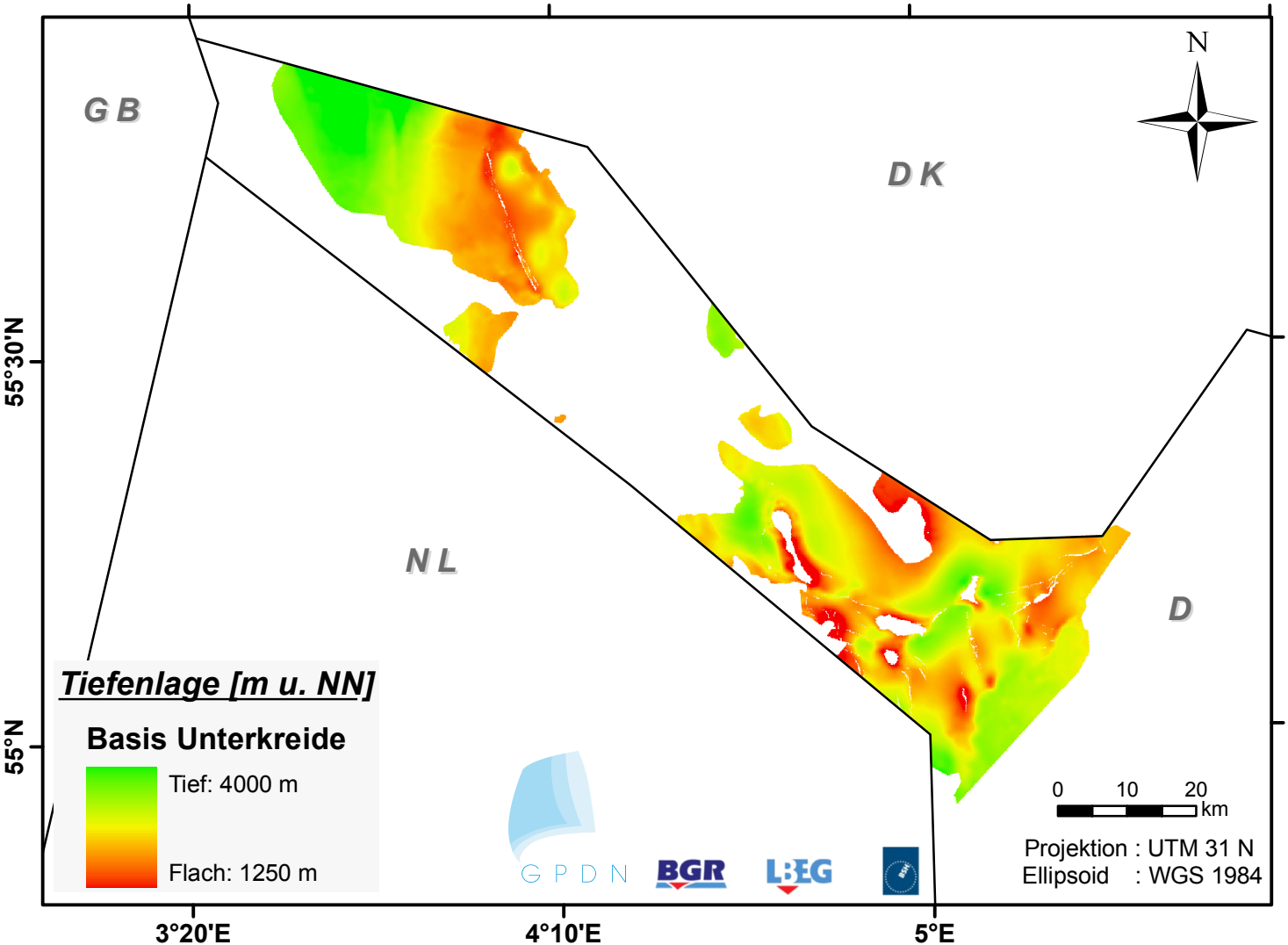
N
GB
DK
NL
D
55°30'N
55°N
3°20'E
4°10'E
5°E
Tiefenlage [m u. NN]
Basis Unterkreide
Tief: 4000 m
Flach: 1250 m
GPDN
BGR
LBEG
0 10 20
km
Projektion : UTM 31 N
Ellipsoid : WGS 1984

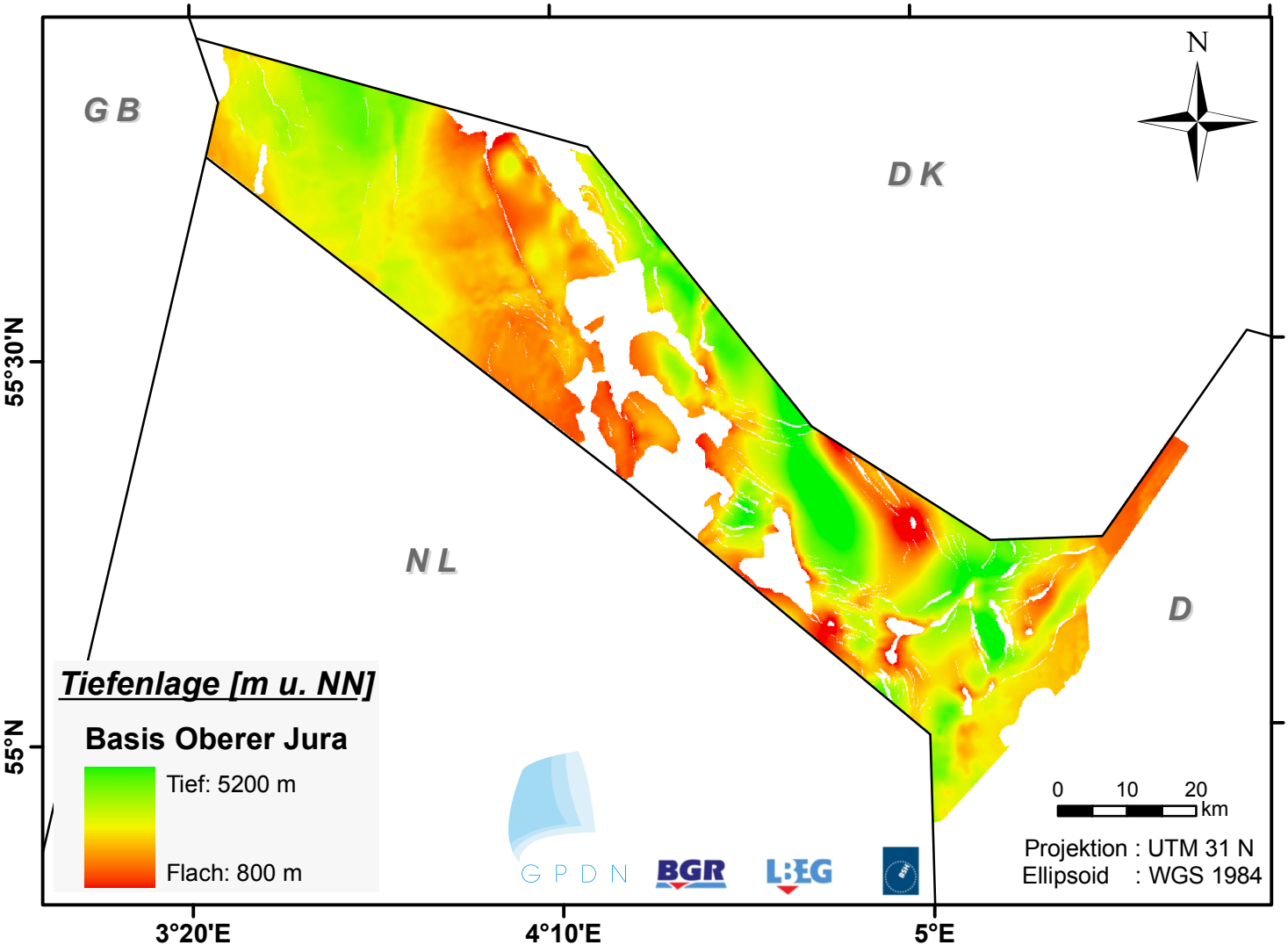
N
GB
DK
NL
D
55°30'N
55°N
3°20'E
4°10'E
5°E
Tiefenlage [m u. NN]
Basis Oberer Jura
Tief: 5200 m
Flach: 800 m
GPDN
BGR
LBEG
0 10 20
km
Projektion : UTM 31 N
Ellipsoid : WGS 1984

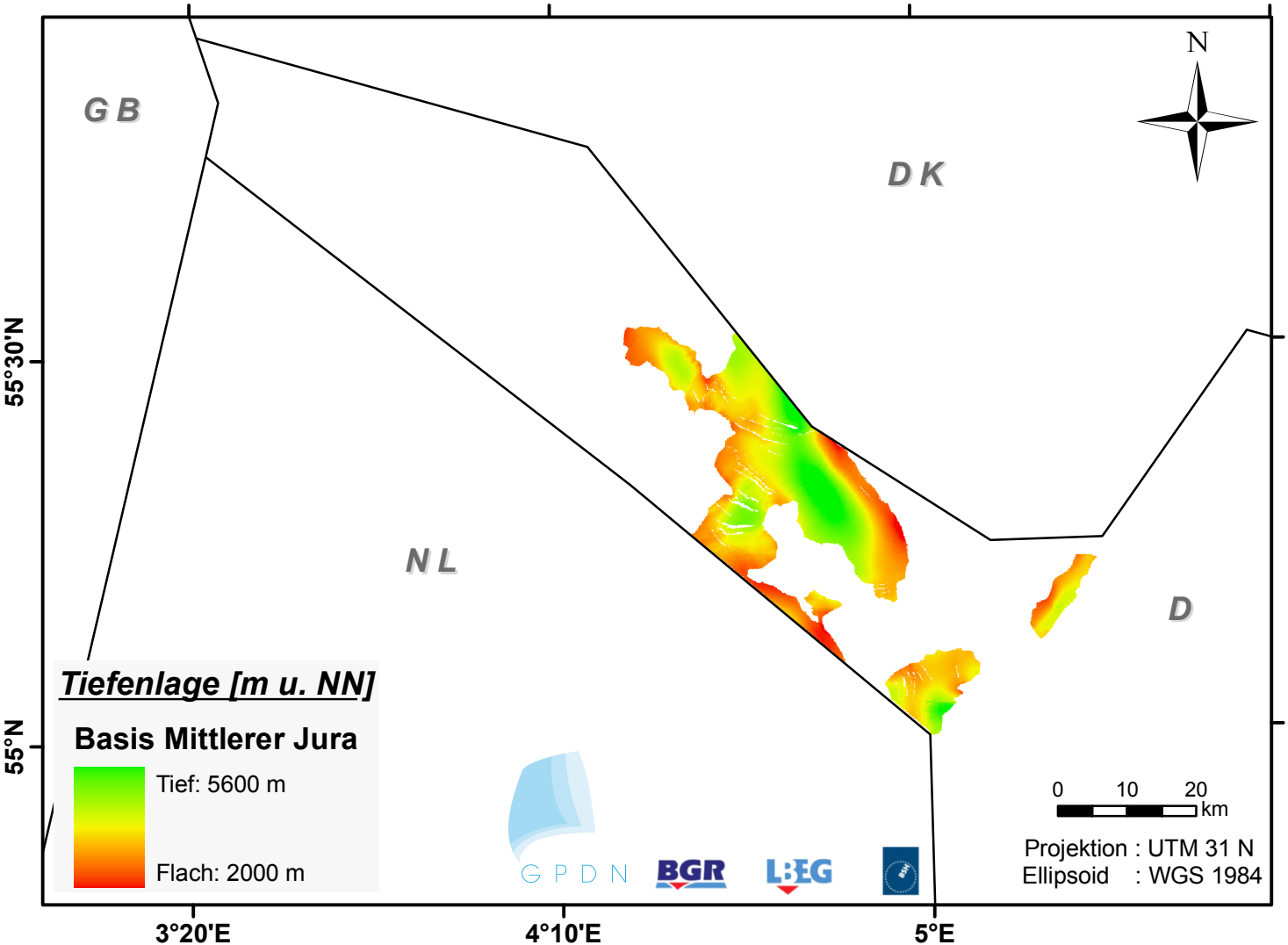
N
GB
DK
NL
D
55°30'N
55°N
3°20'E
4°10'E
5°E
Tiefenlage [m u. NN]
Basis Mittlerer Jura
Tief: 5600 m
Flach: 2000 m
GPDN
BGR
LBEG
0 10 20
km
Projektion : UTM 31 N
Ellipsoid : WGS 1984

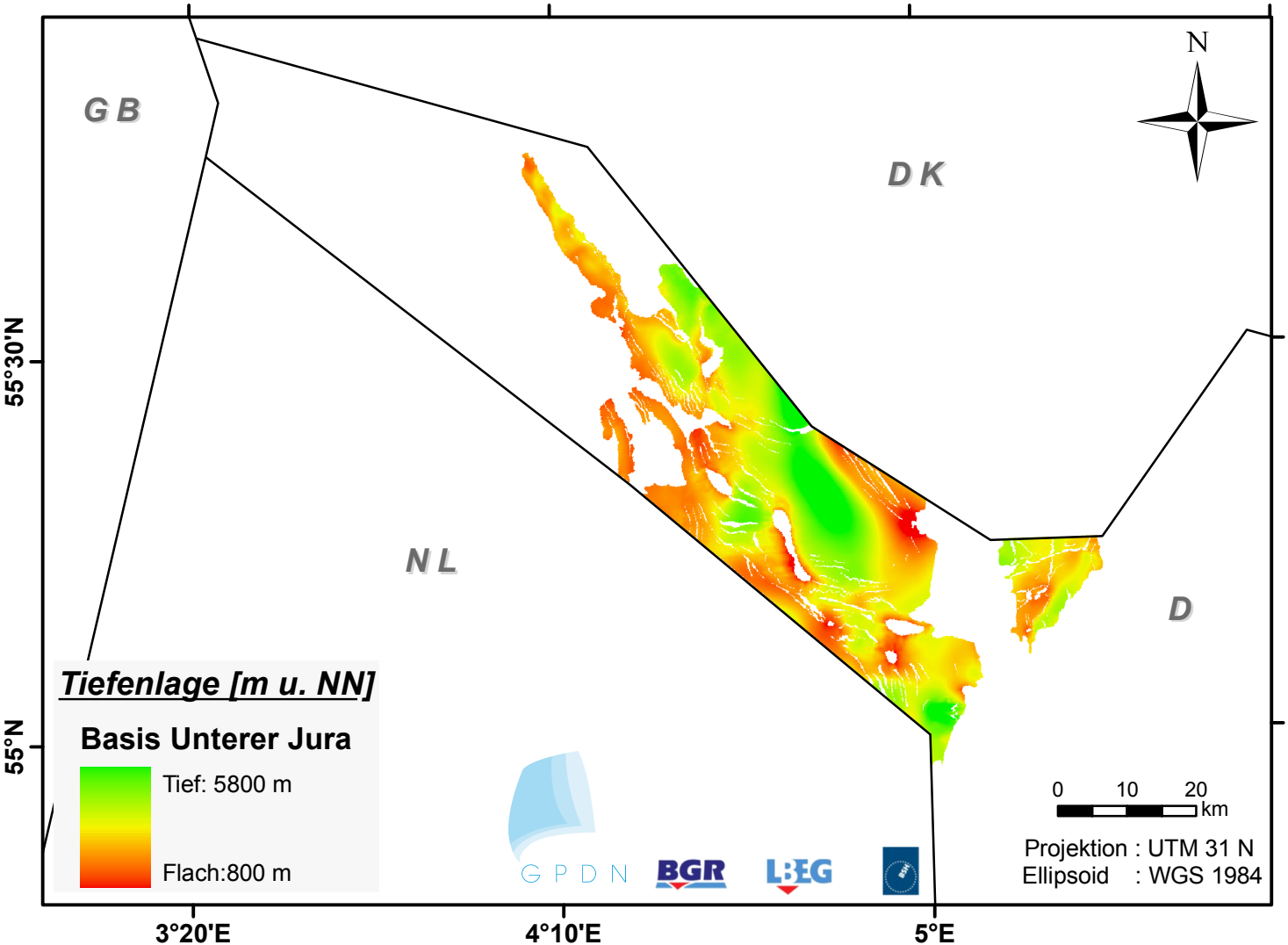
N
GB
DK
NL
D
55°30'N
55°N
3°20'E
4°10'E
5°E
Tiefenlage [m u. NN]
Basis Unterer Jura
Tief: 5800 m
Flach:800 m
GPDN
BGR
LBEG
0 10 20
km
Projektion : UTM 31 N
Ellipsoid : WGS 1984

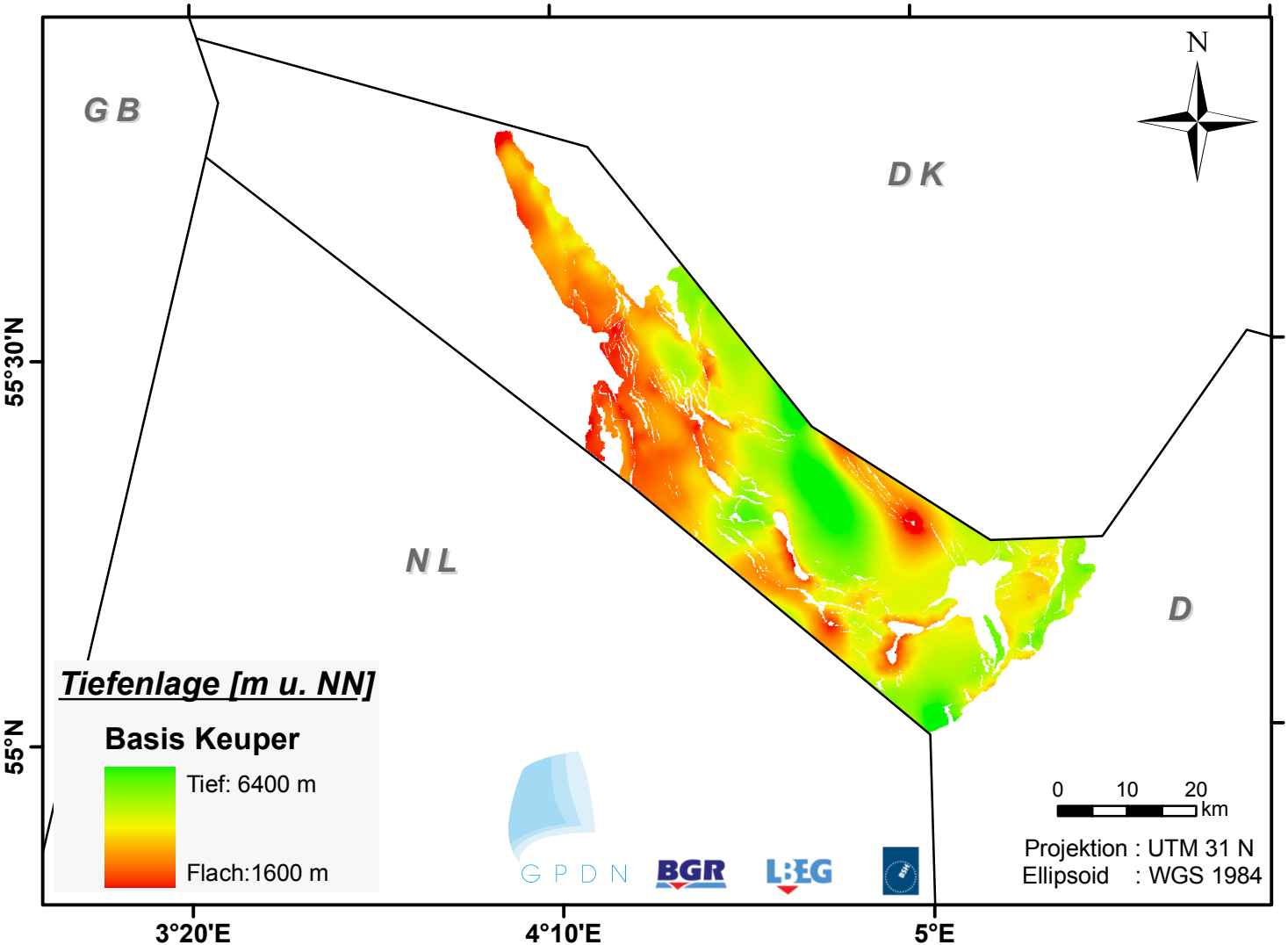
N
G B
D K
N L
D
55°30'N
55°N
3°20'E
4°10'E
5°E
Tiefenlage [m u. NN]
Basis Keuper
Tief: 6400 m
Flach:1600 m
G P D N
BGR
LBEG
0 10 20
km
Projektion : UTM 31 N
Ellipsoid : WGS 1984

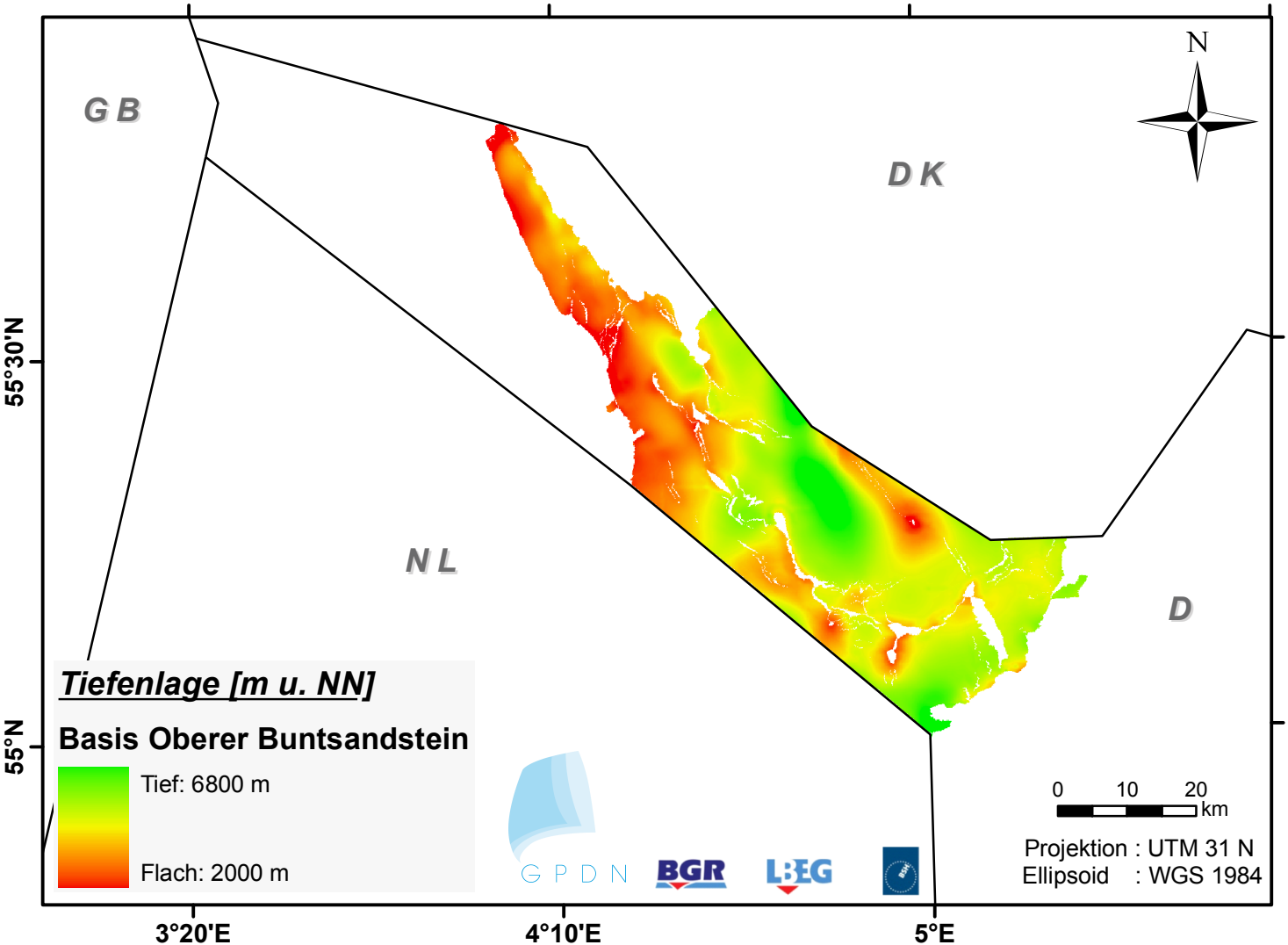
N
G B
D K
N L
D
55°30'N
55°N
3°20'E
4°10'E
5°E
Tiefenlage [m u. NN]
Basis Oberer Buntsandstein
Tief: 6800 m
Flach: 2000 m
G P D N
BGR
LBEG
0 10 20
km
Projektion : UTM 31 N
Ellipsoid : WGS 1984

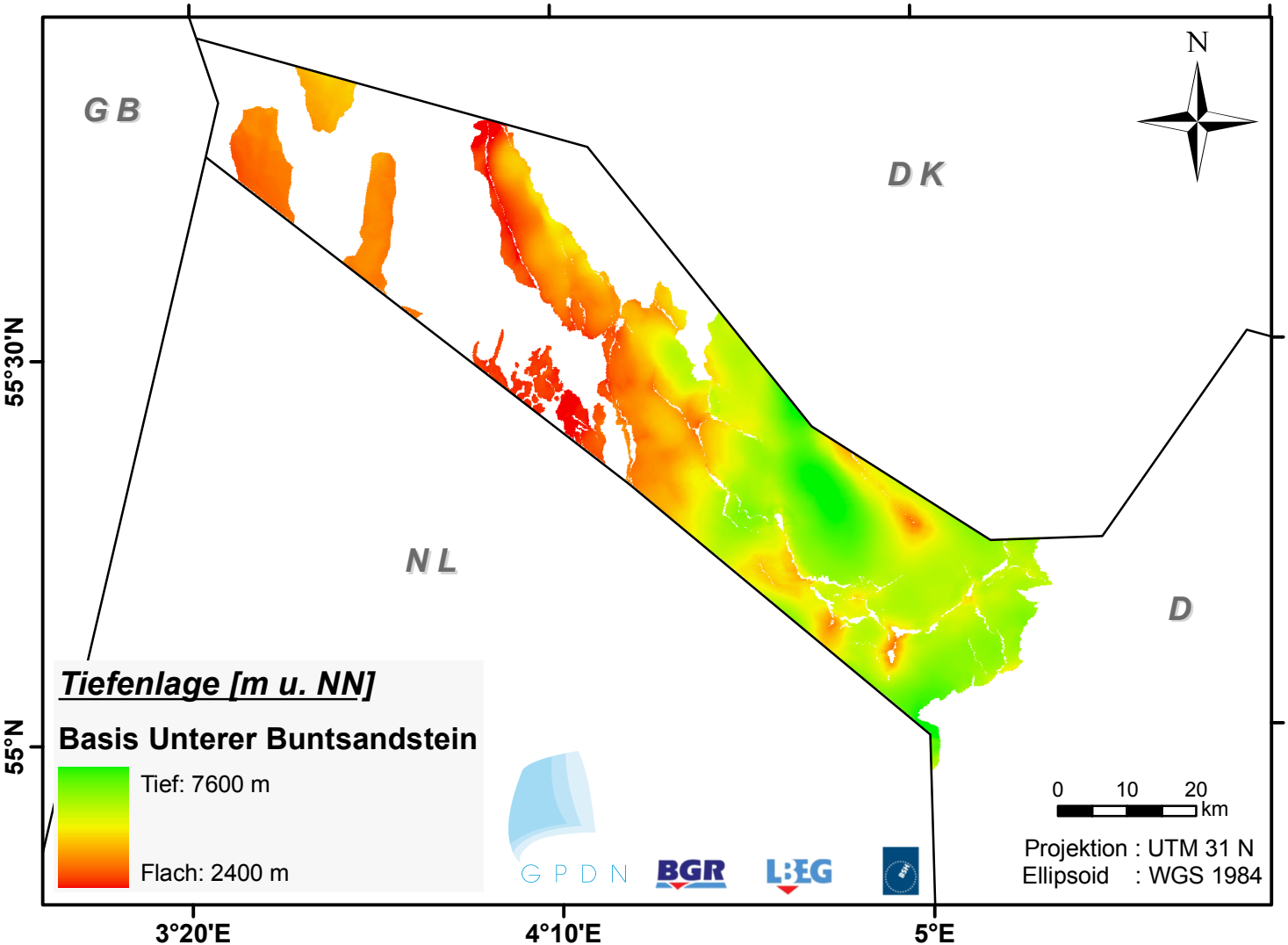
N
GB
DK
NL
D
55°30'N
55°N
3°20'E
4°10'E
5°E
Tiefenlage [m u. NN]
Basis Unterer Buntsandstein
Tief: 7600 m
Flach: 2400 m
GPDN
BGR
LBEG
0 10 20
km
Projektion : UTM 31 N
Ellipsoid : WGS 1984

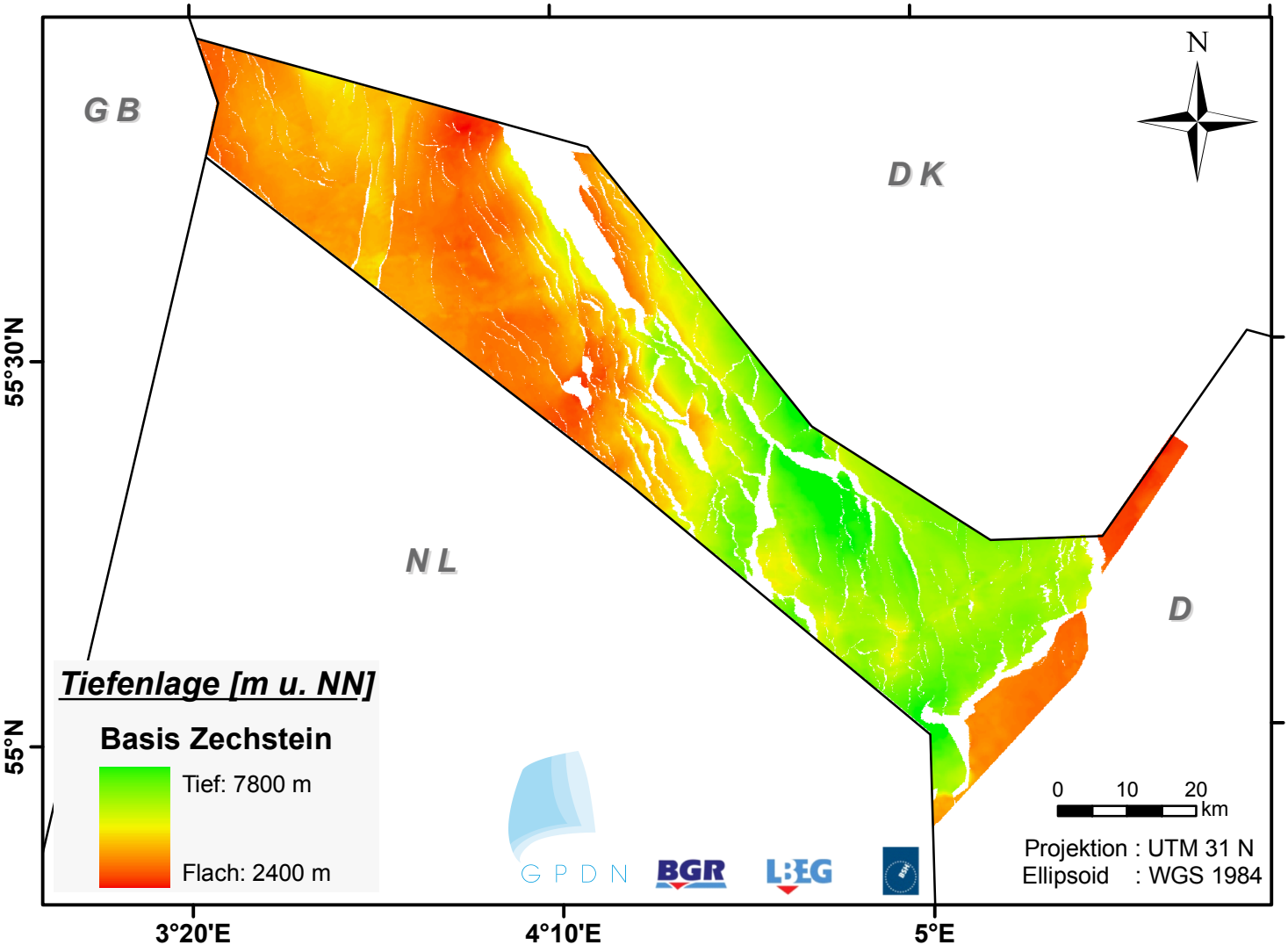
N
GB
DK
NL
D
55°30'N
55°N
3°20'E
4°10'E
5°E
Tiefenlage [m u. NN]
Basis Zechstein
Tief: 7800 m
Flach: 2400 m
GPDN
BGR
LBEG
0 10 20
km
Projektion : UTM 31 N
Ellipsoid : WGS 1984